

TOTAL EXTENT = 5210 Sq.M
 ROAD AREA = 1761 Sq.M
 TOTAL NO. OF PLOTS = 30 Nos.
 CONVENIENT SHOP = 1 No.

NOTE:





1. SPLAY - 1.5M x 1.5M
2. MEASUREMENTS ARE INDICATED EXCLUDING SPLAY DIMENSIONS
3. ROAD AREA WAS ALREADY HANDED OVER TO THE LOCAL BODY
 VIDE GIFT DEED DOC.NO: 388/2017, DATED:18.01.2017 @ SRO, AMBATTUR

CONDITION

DR RULE No: 29 (11):

THE COST OF LAYING IMPROVEMENTS TO THE SYSTEMS INRESPECT OF ROAD, WATER SUPPLY, SEWERAGE, DRAINAGE OR ELECTRIC POWER SUPPLY THAT MAY BE REQUIRED AS ASSESSED BY THE COMPETENT AUTHORITY, SHALL BE BORNE BY THE APPLICANT.

LEGEND

-  SITE BOUNDARY
-  ROADS ALREADY GIFTED
-  EXISTING ROAD
-  CONVENIENT SHOP

CONDITIONS:

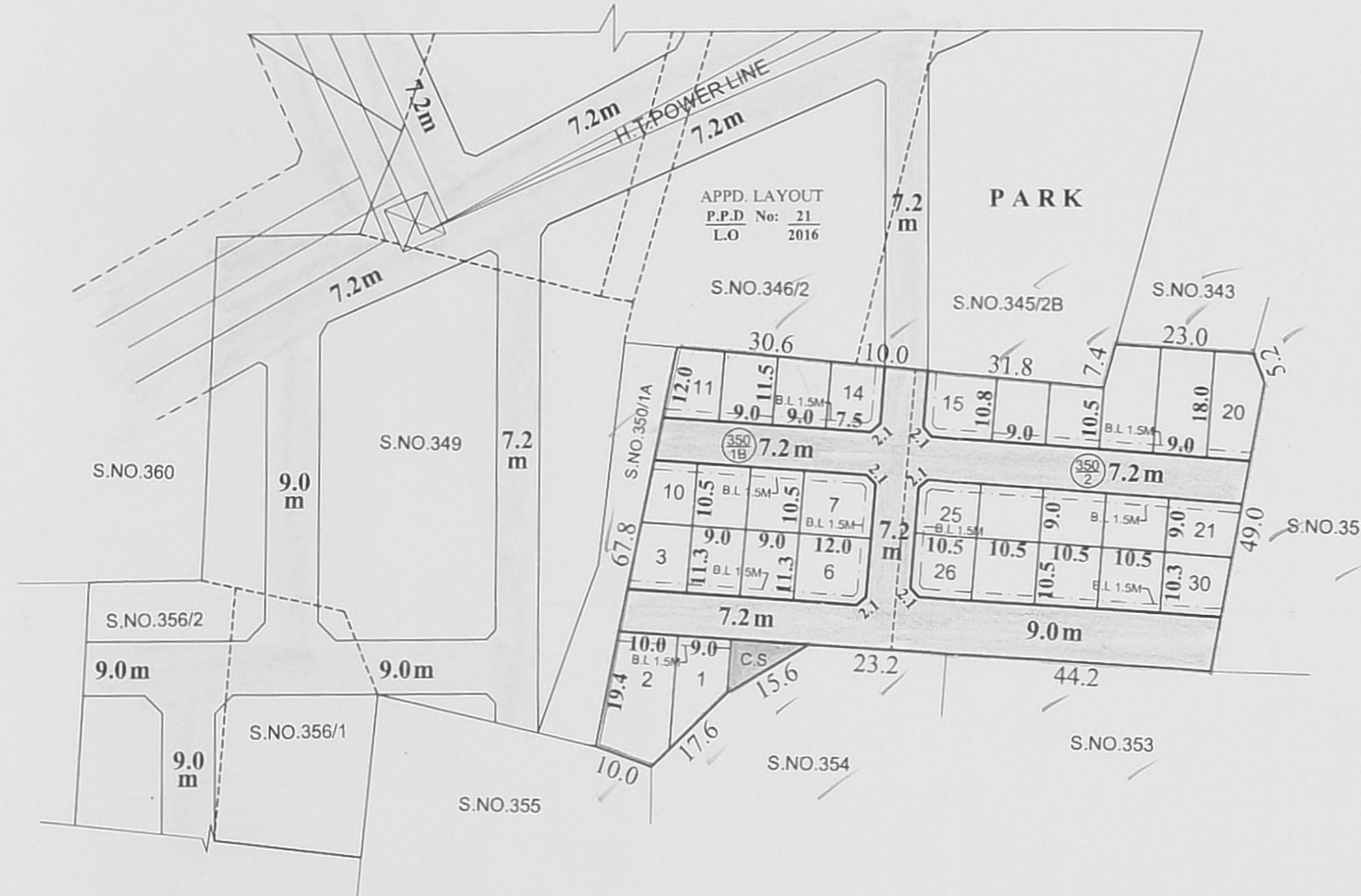
THE LAYOUT APPROVED IS VALID SUBJECT TO OBTAINING SANCTION FROM THE LOCAL BODY CONCERNED.

P.P.D NO : 01
 L.O 2017

APPROVED

VIDE LETTER NO : L1/6918/2016
 DATE : 10/02/2017

Sreedhar
 10/02/2017
 FOR MEMBER SECRETARY
 CHENNAI METROPOLITAN
 DEVELOPMENT AUTHORITY



S. H. Sreedhar
 06/02/17
 PREPARED BY P.A.IV (S.M)

S. H. Sreedhar
 07/02/17
 CHECKED BY P.A.I (G.E)

A.P. Sreedhar
 10/02/2017
 A.P.(S.A)

VILLIVAKKAM PANCHAYAT UNION

LAYOUT OF HOUSE SITES IN S.No: 350/1B & 350/2 OF AYAPAKKAM VILLAGE.

SCALE : 1:800 (ALL MEASUREMENTS ARE IN METRE.)

